

# TOWN OF WINTHROP

## CONSERVATION COMMISSION

Mary A. Kelley, Chairperson  
Stephen Machcinski  
Brian Corbett  
Norman P. Hyett  
David J. Girard  
Scott F. Bocchio  
Kristine E. Dow  
J. Calvin Farrand, Alternate  
Marsha C. Allen, Secretary



TOWN HALL  
WINTHROP, MA 02152-3156  
Telephone (617) 539-5821  
Fax (617) 846-5458  
E-mail: [conservation@town.winthrop.ma.us](mailto:conservation@town.winthrop.ma.us)  
Web: [www.town.winthrop.ma.us](http://www.town.winthrop.ma.us)

TO: ALL APPLICANTS

RE: APPLICATIONS AND UPDATED SUBMITTAL REQUIREMENTS

DATE: JUNE 17, 2010

**The following must be submitted with application at least three (3) weeks prior to scheduled hearing date:**

- A. **Locus map** (USGS map)-a copy may be obtained on our web page under Boards & Committees through the Town web site.
- B. **Project plan(s)**
- C. Copy - **Certified Plot Plan**
- D. Copy - **Deed**
- E. Copy of **Notification Letter To Abutters (sample attached or obtain on our web page)**: include notification date and names/address of abutters. FYI: letter to abutters may be hand delivered or sent by USPS Certified Mail.  
**NOTE:** Not a requirement for the Request for Determination of Applicability application.
- F. **Fees:** (Notice of Intent/Abbreviated Notice of Intent only) - list of fees in application instructions) - please follow instructions carefully for submittal of the fee and form ("NOI Wetland Fee Transmittal Form") included with application.  
**Fees:** (Request for Determination of Applicability only) - \$25.00 (as per Special Town Meeting November 14, 2005). Check made out to the Town of Winthrop.
- G. **LEGAL NOTICE FEE:** A check for \$50.00 made out to the Winthrop Sun Transcript to be submitted with all applications.
- H. **Stormwater Management form** – if required.  
**NOTE:** Not a requirement for a Request for Determination of Applicability application.
- I. **The WCC request that 10 additional copies of the application including all attachments, be submitted.**

Before submitting application to DEP/WCC, please check to make sure the application is completed and that all required information is attached. **PLEASE NOTE: The Winthrop Conservation Commission will not accept an incomplete application.**



Massachusetts Department of Environmental Protection  
Bureau of Resource Protection – Wetlands & Waterways  
**BRP WPA Form 3 - Notice of Intent**  
**Instructions and Supporting Materials**

---

**Instructions for Completing Application**  
**WPA Form 3 – Notice of Intent**

Please read these instructions for assistance in completing the Notice of Intent application form (WPA Form 3). These instructions cover certain items on the Notice of Intent form that are not self-explanatory.

**Purpose of the Notice of Intent (NOI)**

To protect the Commonwealth's wetland resources, the Massachusetts Wetlands Protection Act (General Law Chapter 131, Section 40) prohibits the removal, dredging, filling, or altering of wetlands without a permit. To obtain a permit (called an Order of Conditions), a project proponent must submit an application to the Conservation Commission and the Department of Environmental Protection (the Department). The Notice of Intent application provides the Conservation Commission and the Department with a complete and accurate description of the:

- **Site:** including the type and boundaries of resource areas under the Wetlands Protection Act, and
- **Proposed work:** including all measures and designs proposed to meet the performance standards described in the Wetlands Protection Act Regulations, 310 Code of Massachusetts Regulations (CMR) 10.00, for each applicable resource area.

The applicant is responsible for providing the information required for the review of this application to the permit issuing authority (Conservation Commission or the Department). The submittal of a complete and accurate description of the site and project will minimize requests for additional information by the issuing authority that may result in an unnecessary delay in the issuance of an Order of Conditions.

To complete this form, the applicant should refer to the wetlands regulations (310 CMR 10.00), which can be obtained from the Department's web site: <http://www.mass.gov/dep/water/laws/regulati.htm>. Regulations are available for viewing at public libraries and county law libraries across the state, as well as at the Department's Regional Service Centers (see <http://www.mass.gov/dep/about/region/findyour.htm> for locations of regional offices and the communities they serve). Regulations also are available for sale from the State House Bookstore in Boston (617-727-2834) and State House Bookstore West in Springfield (413-784-1378).

**Requirements for Professional Services**

The issuing authority may require that supporting plans and calculations be prepared and stamped by a registered professional engineer (PE) when, in its judgment, the complexity of the proposed work warrants this certification. Examples of information likely to require certification by a PE include: hydraulic and hydrologic calculations; critical elevations and inverts; and drawings for water control structures such as head walls, dams, and retention areas.

The issuing authority also may require that supporting materials be prepared by other professionals including, but not limited to, a registered architect, registered landscape architect, registered land surveyor, registered sanitarian, biologist, environmental scientist, geologist, or hydrologist when the complexity of the proposed work warrants specialized expertise.



Massachusetts Department of Environmental Protection  
Bureau of Resource Protection – Wetlands & Waterways  
**BRP WPA Form 3 - Notice of Intent**  
**Instructions and Supporting Materials**

---

### Completing WPA Form 3

Leave the shaded box located at the upper right hand corner of page 1 of NOI blank. This box contains the words: "MassDEP File Number" and "Document Transaction Number". The MassDEP File Number for this project will be issued to the Conservation Commission by the Department's regional office. Once issued, all subsequent correspondence on the project should reference the MassDEP file number.

### Instructions to Section A: General Information

Item 1. Project Location. The map or plat, parcel, and lot numbers must be included if the lot subject to the NOI does not contain a residence, school, or commercial or industrial establishment, or if the lot is being subdivided.

*Electronic filers* must click on the button next to Item 1 and use to the GIS locator to identify the project site.

Item 3. Property Owner. If there is more than one property owner, a list of additional property owners should be attached to the Notice of Intent.

Item 5. Total Wetlands Protection Act Fee Paid. Instructions regarding calculations of fees are explained in Section E, below.

Item 6. General Project Description. The applicant should provide a brief description of the project. Describe, and show on accompanying maps and plans, both existing and proposed site conditions, including temporary construction impacts, replication areas, and/or other mitigation measures. Attach maps, plans, and other documents identifying proposed activities and their location relative to the boundaries of each wetland resource area and Buffer Zone (if applicable).

Item 8. Property Recorded at the Registry of Deeds. For Multiple Parcels, additional book and page numbers should be attached to the Notice of Intent.

### Instructions to Section B: Buffer Zone and Resource Area Impacts

To determine the size and location of any impacts that a proposed project may have on each wetland resource area, first determine the resource area boundaries.

Item 1. Buffer Zone Only. The **boundary of the buffer zone** is determined by measuring 100 feet horizontally from the outer (landward) boundaries of bordering vegetated wetland, inland or coastal bank, coastal or barrier beach, rocky intertidal shore, salt marsh, and/or coastal dune. See Instructions in Section B, below, to determine the outer boundaries of these resource areas. If you check the Buffer Zone Only box in this section (indicating that the project is entirely in the Buffer Zone), skip the remainder of Section B of the Notice of Intent (Buffer Zone and Resource Area Impacts), and go directly to Section C of the Notice of Intent.

Item 2. The **boundaries of inland resource areas** in Items 2a through f can be determined by reference to the wetlands regulations, subsection (2), "Definitions, Critical Characteristics, and Boundaries," for each resource area covered under 310 CMR 10.54 - 10.58. The Riverfront Area, listed in Item 1f, also can be a coastal resource area. The width of the Riverfront Area is described in 310 CMR 10.58(2)(a)3, and the methods for determining the Mean Annual High-Water Line (which is the inner boundary) are found in 310 CMR 10.58(2)(a)2 and 10.58(2)(c).

Item 3. The **boundaries of coastal resource areas** (in Items 3a-k can be determined by reference to 310 CMR 10.25 – 10.35, and to the definitions found in 310 CMR 10.04 and 10.23, and M.G.L. c. 131, § 40. Land Subject to Coastal Storm Flowage is defined in the Wetlands Protection Act (M.G.L. c. 131, § 40); there are no performance standards pertaining to this resource area.



Massachusetts Department of Environmental Protection  
Bureau of Resource Protection – Wetlands & Waterways  
**BRP WPA Form 3 - Notice of Intent**  
**Instructions and Supporting Materials**

---

Once you have identified the resource areas and located the components of the proposed project in each such area, you must indicate on the Notice of Intent the size of the proposed alterations (and proposed replacement areas) in each resource area. **Replacement area standards**, if any, are included in the performance standards for each resource area, discussed in the paragraph below. See also the Department's "*Massachusetts Inland Wetland Replication Guidelines*", March 2002 (available on MassDEP website at: <http://www.mass.gov/dep/water/laws/policies.htm#wetliquid>).

You must also attach to the Notice of Intent a narrative and any supporting documentation describing how the project will meet all **performance standards** for each of the resource areas altered, including standards requiring consideration of alternative project design or location. The wetland regulations describe the type and extent of work that may be permitted in resource areas, called performance standards. Proposed work must meet these standards.

- **Performance standards for inland resource areas**, including the Riverfront Area (which can be either inland or coastal) are described in the Wetland regulations, subsection 3: "General Performance Standards" for each resource area covered under 310 CMR 10.54 - 58. Among other performance standards, an **alternatives analysis** is required for all projects involving bordering vegetated wetlands as well as those in the Riverfront Areas. Detailed requirements for the evaluation of alternatives to proposed work in Riverfront Areas and bordering vegetated wetlands are described at 310 CMR 10.58(4) and 310 CMR 10.55(4), respectively.
- **Performance standards for coastal resource areas** (excluding Riverfront Area) are described in various subsections within 310 CMR 10.25 – 10.35.
- **Limited Projects** are categories of activities specified in the regulations at 310 CMR 10.24(7) and 10.53(3) – (6), which can proceed at the discretion of the issuing authority without fully meeting the resource area performance standards. **Performance standards for limited projects** are described in the regulations at 310 CMR 10.24(7) and 10.53(3)-(6). An **alternatives analysis** performance standard is required for most limited projects.

## Instructions to Section C. Other Applicable Standards and Requirements

**Item 1. Rare Wetland Wildlife Habitat.** Except for Designated Port Areas, no work (including work in the Buffer Zone) may be permitted in any resource area subject to the Act that would have adverse effects on the habitat of rare, "state-listed" vertebrate or invertebrate animal species.

The most recent Estimated Habitat Map of State-Listed Rare Wetland Wildlife is published by the Natural Heritage and Endangered Species Program (NHESP). See: [http://www.mass.gov/dfwele/dfw/nhesp/regulatory\\_review/priority\\_habitat/online\\_viewer.htm](http://www.mass.gov/dfwele/dfw/nhesp/regulatory_review/priority_habitat/online_viewer.htm) or the *Massachusetts Natural Heritage Atlas*.

If any portion of the proposed project is located in Estimated Habitat of Rare Wildlife as indicated on NHESP maps, the project is subject to the endangered species protection provisions of the Massachusetts Wetlands Protection Act Regulations (310 CMR 10.37, 10.58(4)(b), & 10.59). Projects located within Estimated Habitat are also subject to Massachusetts Endangered Species Act (MESA) review (321 CMR 10.18; for exemptions see 321 CMR 10.14). If any portion of the proposed project is located within Estimated Habitat, the applicant must send the Natural Heritage Program, at the following address, a copy of the Notice of Intent by certified mail or priority mail (or otherwise sent in a manner that guarantees delivery within two days), no later than the date of the filing of the Notice of Intent with the Conservation Commission and the Department.



Massachusetts Department of Environmental Protection  
Bureau of Resource Protection – Wetlands & Waterways  
**BRP WPA Form 3 - Notice of Intent**  
**Instructions and Supporting Materials**

---

Evidence of mailing to the Natural Heritage Program (such as Certified Mail Receipt or Certificate of Mailing for Priority Mail) must be submitted to the Conservation Commission and the Department's Regional Office along with the Notice of Intent.

Natural Heritage and Endangered Species Program  
Division of Fisheries and Wildlife  
Route 135, North Drive  
Westborough, MA 01581  
508.792.7270

To qualify for a streamlined, 30-day, MESA/Wetlands Protection Act review, please complete the portion of Section D in the NOI entitled: Streamlined Massachusetts Endangered Species Act/Wetlands protection Act Review. **If MESA supplemental information is not included with the NOI, the NHESP will require a separate MESA filing which may take up to 90 days to review.**

**Item 2. Coastal Projects.** The **mean high water line** in coastal areas is described in the regulatory definitions at 310 CMR 10.23. The definition of **anadromous/catadromous "fish runs"** is found at 310 CMR 10.35(2). If the proposed work is located in either such area, the applicant must send the Massachusetts Division of Marine Fisheries (South Shore (Cohasset to Rhode Island, and the Cape & Islands): Division of Marine Fisheries - Southeast Marine Fisheries Station, Attn: Environmental Reviewer, 1213 Purchase Street – 3rd Floor, New Bedford, MA 02740-6694 or North Shore (Hull to New Hampshire): Division of Marine Fisheries - North Shore Office, Attn: Environmental Reviewer, 30 Emerson Avenue, Gloucester, MA 01930 ) a copy of the Notice of Intent by certified mail or priority mail (or otherwise sent in a manner that guarantees delivery within two days) no later than the date of the filing of the Notice of Intent with the Conservation Commission and the Department. Evidence of mailing to the Division of Marine Fisheries (such as certified mail receipt or certificate of mailing for priority mail) must be submitted to the Conservation Commission and the Department's Regional Office along with the Notice of Intent.

**Item 3. Areas of Critical Environmental Concern.** If the project is proposed in one of the communities listed in the last page of these instructions (also listed at the Department's web site: <http://www.mass.gov/dep/water/approvals/wwforms.htm#appendix>), the project may be located in an Area of Critical Environmental Concern (ACEC). To confirm whether the project location is in an ACEC, contact the Conservation Commission or the MA Department of Conservation & Recreation (formerly the Department of Environmental Management) ACEC Program at:

251 Causeway St., Suite 600  
Boston, MA 02114  
617.626.1394

The ACEC Program also may be contacted for additional information or to verify new ACEC designations.

**Item 5. Restriction Orders.** If any portion of the proposed project is located on a site subject to a Wetlands Restriction Order under the Inland Wetlands Restriction Act (M.G.L. c. 131 § 40A) or Coastal Wetlands Restriction Act (M.G.L. c. 130 § 105), attach a copy of the order to the Notice of Intent. To determine if a Wetlands Restriction Order exists for the site, contact the Conservation Commission or the Department's Regional Office (see <http://www.mass.gov/dep/about/region/findyour.htm>).

**Item 6. Stormwater Management.** According to MassDEP's Stormwater Regulations (January 2008), certain projects require stormwater management measures. To determine if a project requires stormwater management, consult the Wetland Regulations at 310 CMR 10.05(6) and the Department publications: *Massachusetts Stormwater Management Handbook: Volumes 1, 2, 3*. These documents are available for purchase from the



Massachusetts Department of Environmental Protection  
Bureau of Resource Protection – Wetlands & Waterways  
**BRP WPA Form 3 - Notice of Intent**  
**Instructions and Supporting Materials**

---

State House Bookstore (617/727-2834) and State House Bookstore West (413/784-1378) and also may be obtained from MassDEP's web site: <http://www.mass.gov/dep/water/laws/policies.htm#storm>.

If stormwater management is required, applicants are required to submit a Stormwater Report with the Notice of Intent to provide stormwater management information for Conservation Commission review consistent with the wetland regulations, 310 CMR 10.05(6)(k)-(q). The Department requires engineers to also complete the Stormwater Report Checklist and Certification to certify that the project conforms to the Stormwater Regulations and meets acceptable engineering standards. For recharge wells, check the Underground Injection Control (UIC) requirements to see if UIC regulation is required at <http://www.mass.gov/dep/water/approvals/dwsforms.htm#uic>.

### Instructions to Section D: Additional Information

All information listed in Section D of the Notice of Intent must be provided along with the Notice of Intent when it is filed with the conservation commission and the Department.

Item 2. Plans should be of adequate size, scale, and detail to completely and accurately describe the site, resource area boundaries, and proposed work. The following guidelines are provided to encourage uniformity:

#### *Sheet Size*

- Maximum 24" x 36"
- If more than one sheet is required to describe the proposed work, provide an additional sheet indexing all other sheets and showing a general composite of all work proposed within the Buffer Zone and areas subject to protection under the Act.

#### *Scale*

- Not more than 1" = 50'
- If plans are reduced, display graphical scales.

#### *Title Block*

- Included on all plans
- Located at the lower right hand corner, oriented to be read from the bottom when bound at the left margin
- Include original date plus additional space to reference the title and dates of revised plans.

Item 3. Resource Area Delineation Methodology: Attach documentation of the methodology used to delineate the Bordering Vegetated Wetlands (BVW) boundary (e.g. BVW Field Data Form, Final Order of Resource Area Delineation or other delineation method) as well as methods used to delineate any other resource areas proposed for alteration.

### Instructions to Section E: Fees

A wetland application filing fee must accompany the Notice of Intent. The fee is based on the category of the proposed activity (described in 310 CMR 10.03(7)) and the resource area to be impacted by the activity. To calculate the filing fee of the NOI Wetland Fee Transmittal Form from the instructions below.

In summary, the total filing fee for a Notice of Intent that involves more than one activity is determined by adding the fees for each proposed activity. When work is proposed in the Riverfront Area, as well as another resource area or their Buffer Zones, add 50% to the fee for each activity in the Riverfront Area. For activities exclusively within the Riverfront Area, and not within other resource areas or their Buffer Zones, the fee is determined by



Massachusetts Department of Environmental Protection  
Bureau of Resource Protection – Wetlands & Waterways

## BRP WPA Form 3 - Notice of Intent Instructions and Supporting Materials

---

adding the amounts for each proposed activity. The city/town share of the fee is the first \$25, plus half of the remaining total fee. The state share is half the total fee in excess of \$25.

Complete pages 1 and 2 of the NOI Wetland Fee Transmittal Form (attached to the NOI) and send them, along with a check for the state share of the filing fee, payable to *the Commonwealth of Massachusetts*, to MassDEP, Box 4062, Boston, MA 02211. Review of the Notice of Intent cannot begin until the fee is received.

Include check number and payor name information on the Notice of Intent to expedite fee payment confirmation.

No filing fee shall be assessed for projects of any city, town, county, or district of the Commonwealth, federally recognized Indian tribe housing authority, municipal housing authority, or the Massachusetts Bay Transportation Authority.

In addition, a notice of the application must be placed in a local newspaper, and published at least five days prior to the hearing, at the applicant's expense. Contact the Conservation Commission for the municipality where the project is located regarding the procedure for public newspaper notice.

### Instructions for Completing the NOI Wetland Fee Transmittal Form

The wetland filing fee should be calculated using the following steps based on a hypothetical project involving two driveway crossings through a Riverfront Area and Bordering Vegetated Wetland and six single family houses in Riverfront Area only.

**Step 1/Type of Activity:** Review plans and narrative to identify each activity in wetland resource areas and their applicable Buffer Zones. Example: driveway crossing and construction of a single family house.

**Step 2/Number of Activities:** Determine the number of each activity associated with the project. Example: driveway crossings and 6 single family homes.

**Step 3/Individual Activity Fee:** List the fee amount for each category of activity (see Category Activities and Fee, below) Example: Driveway crossing is a Category 2(f.) activity and is \$500 each. Construction of a single family house is a Category 2(a.) activity and is \$500 each.

**Step 4/Subtotal Activity Fee:** Determine the subtotal fee for each type of activity by multiplying the fee for the activity (Step 3) by the number of activities (Step 2). If the activity is within the Riverfront Area as well as another resource area or its Buffer Zone, add 50% to total fee (e.g., multiply the fee by 1.5). If the activity is located in a Riverfront Area only, apply the fee amount for the category without the additional 50%. Example: 2 (driveway crossings in BVW) x \$500 x 1.5 (for riverfront area) = \$1,500; 6 (single family homes) x \$500 = \$3,000.

**Step 5/Total Project Fee:** Add all the subtotals identified in Step 4 to determine the total fee. Example: \$1,500 + \$3,000 = \$4,500.

**Step 6/Fee Payments:** The state share of the fee is 50% of any filing fee in excess of \$25 (i.e., the state share can be determined by dividing the total fee in half and subtracting \$12.50); the remaining portion of the fee shall be made to the city or town (i.e., the City/Town share can be determined by dividing the total fee in half and adding \$12.50). Example: City/Town share: \$2,262.50; state share: \$2,237.50.



## **BRP WPA Form 3 - Notice of Intent Instructions and Supporting Materials**

---

### **Category Activities and Fees**

**Category 1** (Fee for each activity is **\$110**):

- a.) work on single family lot; addition, pool, etc.;
- b.) site work without a house;
- c.) control vegetation;
- d.) resource improvement;
- e.) work on septic system separate from house;
- f.) monitoring well activities minus roadway;
- g.) new agricultural or aquaculture projects.

**Category 2** (Fee for each activity is **\$500**)

- a.) construction of single family house;
- b.) parking lot;
- c.) beach nourishment;
- d.) electric generating facility activities;
- e.) inland limited projects minus road crossings and agriculture;
- f.) each crossing for driveway to single family house;
- g.) each project source (storm drain) discharge;
- h.) control vegetation in development;
- i.) water level variations;
- j.) any other activity not in Category 1, 3, 4, 5 or 6;
- k.) water supply exploration.

**Category 3** (Fee for each activity is **\$1,050**)

- a.) site preparation (for development) beyond Notice of Intent scope;
- b.) each building (for development) including site;
- c.) road construction not crossing or driveway;
- d.) hazardous cleanup;
- e.) water supply development.

**Category 4** (Fee for each activity is **\$1,450**):

- a.) each crossing for development or commercial road;
- b.) dam, sluiceway, tidegate (safety) work;
- c.) landfills operation/closures;
- d.) sand and gravel operations;
- e.) railroad line construction;
- f.) bridge;
- g.) hazardous waste alterations to resource areas;
- h.) dredging;
- i.) package treatment plant and discharge;
- j.) airport tree clearing;
- k.) oil and/or hazardous material release response actions.

**Category 5** (Fee is **\$4 per linear foot**; total fee not less than \$100 or more than \$2,000):

- a.) work on docks, piers, revetments, dikes, etc. (coastal or inland).

**Category 6** (Fee is **\$2 per linear foot for each resource area**): For each resource area delineation, the fee shall not exceed \$200 for activities associated with a single family house or \$2,000 for all other activities).



Massachusetts Department of Environmental Protection  
Bureau of Resource Protection – Wetlands & Waterways

## **BRP WPA Form 3 - Notice of Intent Instructions and Supporting Materials**

---

### **Instructions to Section F: Signatures and Submittal Requirements**

Signatures and Submittal Requirements. Follow the filing instructions in Section F of the Notice of Intent. For additional filing requirements, see Section D of these instructions, above. The original Notice of Intent and a copy must be sent, by certified mail or hand delivery, to the Conservation Commission. At the same time the original Notice of Intent is submitted to the commission, one copy of the Notice of Intent must be sent to the appropriate MassDEP Regional Office (see <http://www.mass.gov/dep/about/region/findyour.htm>) by certified mail or hand delivery. Failure by the applicant to send the copies in a timely manner may result in dismissal of the Notice of Intent application.

### **Mail transmittal forms and MassDEP payments, payable to:**

Commonwealth of Massachusetts  
Department of Environmental Protection  
Box 4062  
Boston, MA 02211



# Massachusetts Department of Environmental Protection

## Addresses and Phone Numbers

**MassDEP Boston**  
 One Winter Street  
 Boston, MA 02108  
 Phone: 617-292-5500  
 Fax: 617-556-1049  
 TDD: 617-574-6868

**William X. Wall Experiment Station**  
 37 Shattuck Street  
 Lawrence, MA 01843  
 Fax: 978-688-0352  
*Division of Environmental Analysis* Phone: 978-682-5237  
*Air Quality Surveillance* Phone: 978-975-1138

**Office of Watershed Management**  
 627 Main Street  
 Worcester, MA 01608  
 Phone: 508-792-7470  
 Fax: 508-839-3469

**MassDEP Western Region**  
 436 Dwight Street  
 Springfield, MA 01103  
 Phone: 413-784-1100  
 Fax: 413-784-1149



Adams Agawam Alford Amherst Ashfield Athol Becket Belchertown Bernardston Blandford Brimfield Buckland Charlemont Cheshire Chester Chesterfield Chicopee Clarksburg	Colrain Conway Cummington Dalton Deerfield Easthampton East Longmeadow Egremont Erving Florida Gill Goshen Granby Granville Great Barrington Greenfield Hadley Hampden	Hancock Hatfield Hardwick Hawley Heath Hinsdale Holland Holyoke Huntington Lanesborough Lee Lenox Leverett Leyden Longmeadow Ludlow Middlefield Monroe	Montague Monterey Montgomery Monson Mount Washington New Ashford New Marlborough New Salem North Adams Northampton Northfield Orange Olis Palmer Pelham Peru Petersham Pittsfield	Plainfield Richmond Rowe Royalston Russell Sandisfield Savoy Sheffield Shelburne Shutesbury Southampton South Hadley Southwick Springfield Stockbridge Sunderland Tolland Tyringham	Wales Ware Warren Warwick Washington Wendell Westfield Westhampton West Springfield West Stockbridge Whately Wilbraham Williamsburg Williamstown Windsor Worthington
--	---	---	--	--	---

**MassDEP Central Region**  
 627 Main Street  
 Worcester, MA 01608  
 Phone: 508-792-7650  
 Fax: 508-792-7621  
 TDD: 508-767-2788



Acion Ashburnham Ashby Auburn Ayer Barre Bellingham Berlin Blackstone Bolton Boxborough Boylston Brookfield	Charlton Clinton Douglas Dudley Dunstable East Brookfield Fitchburg Franklin Gardner Grafton Groton Harvard Holden	Hopedale Hopkinton Hubbardston Hudson Holliston Lancaster Leicester Leominster Littleton Lunenburg Marlborough Maynard Medfield	Medway Mendon Milford Millbury Mills Millville New Braintree Norfolk Northborough Northbridge North Brookfield Oakham Oxford	Paxton Pepperell Phillipston Princeton Rutland Shirley Shrewsbury Southborough Southbridge Spencer Sterling Stow Sturbridge	Sutton Templeton Townsend Upton Uxbridge Webster Westborough West Boylston West Brookfield Westminster Winchendon Worcester
---	--	---	--	---	--

**MassDEP Southeast Region**  
 20 Riverside Drive  
 Lakeville, MA 02347  
 Phone: 508-946-2700  
 Fax: 508-947-6557  
 TDD: 508-946-2795



Abington Acushnet Aquinnah Attleboro Avon Barnstable Berkley Bourne Braintree Brewster Bridgewater Brockton Canton Carver	Chatham Chilmark Cohasset Dartmouth Dennis Dighton Duxbury Eastham East Bridgewater Easton Edgartown Fairhaven Fall River Falmouth	Foxborough Freetown Gosnold Halifax Hanover Hanson Harwich Hingham Holbrook Hull Kingston Lakeville Mansfield Marion	Marshfield Mashpee Mattapoisett Middleborough Nantucket New Bedford North Attleborough Norton Norwell Norwood Oak Bluffs Orleans Pembroke Plainville	Plymouth Plympton Provincetown Randolph Raynham Rehoboth Rochester Rockland Sandwich Scituate Seekonk Sharon Somerset Stoughton	Swansea Taunton Tisbury Truro Walpole Wareham Wellfleet West Bridgewater Westport West Tisbury Weymouth Whitman Wrentham Yarmouth
--	---	---	---	--	--

**MassDEP Northeast Region**  
 205B Lowell Street  
 Wilmington, MA 01887  
 Phone: 978-694-3200  
 Fax: 978-694-3499



Amesbury Andover Arlington Ashland Bedford Belmont Beverly Billerica Boston Boxford Brookline Burlington Cambridge Carlisle	Chelmsford Chelsea Concord Danvers Dedham Dover Dracut Essex Everett Framingham Georgetown Gloucester Groveland Hamilton	Haverhill Ipswich Lawrence Lexington Lincoln Lowell Lynn Lynnfield Malden Manchester-By-The-Sea Marblehead Medford Melrose Merriam	Methuen Middleton Milton Nahant Natick Needham Newbury Newburyport Newton North Andover North Reading Peabody Quincy Reading	Revere Rockport Rowley Salem Salisbury Saugus Sherborn Somerville Stoneham Sudbury Swampscott Tewksbury Topsfield Tyngsborough	Wakefield Walham Watertown Wayland Wellesley Wenham Westford West Newbury Weston Westwood Wilmington Winchester Winthrop Woburn
--	---	---	---	---	--

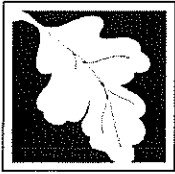


Massachusetts Department of Environmental Protection  
Bureau of Resource Protection – Wetlands & Waterways

# BRP WPA Form 3 - Notice of Intent Instructions and Supporting Materials

## TOWNS WITH ACECs WITHIN THEIR BOUNDARIES

Town	ACEC NAME	Town	ACEC NAME
Ashby	Squannassit	Lunenburg	Squannassit
Ayer	Petapawag and Squannassit	Lynn	Rumney Marshes
Barnstable	Sandy Neck/Barnstable Harbor	Mansfield	Canoe River Aquifer
Bolton	Central Nashua River Valley	Mashpee	Waquoit Bay
Boston	Rumney Marshes	Melrose	Golden Hills
	Fowl Meadow and Ponkapoag Bog	Milton	Fowl Meadow and Ponkapoag Bog
	Neponset River Estuary		Neponset River Estuary
Bourne	Pocasset River	Mt Washington	Karner Brook Watershed, Schenob Brook
	Herring River Watershed		Parker River/Essex Bay
	Bourne Back River	Newbury	Hockomock Swamp
Braintree	Cranberry Brook Watershed	Norton	Canoe River Aquifer
Brewster	Pleasant Bay, Inner Cape Cod Bay		Fowl Meadow and Ponkapoag Bog
Bridgewater	Hockomock Swamp	Norwood	Inner Cape Cod Bay, Pleasant Bay
Canton	Fowl Meadow and Ponkapoag Bog	Orleans	Petapawag and Squannassit
Chatham	Pleasant Bay	Pepperell	Hinsdale Flats Watershed
Cohasset	Weir River	Peru	Herring River Watershed,
Dalton	Hinsdale Flats Watershed	Plymouth	Ellisville Harbor
Dedham	Fowl Meadow and Ponkapoag Bog		Neponset River Estuary
Dunstable	Petapawag	Quincy	Fowl Meadow and Ponkapoag Bog
Eastham	Inner Cape Cod Bay	Randolph	Hockomock Swamp
	Wellfleet Harbor	Raynham	Rumney Marshes
Easton	Canoe River Aquifer	Revere	Parker River/Essex Bay
	Hockomock Swamp	Rowley	Sandy Neck/Barnstable Harbor
Egremont	Karner Brook Watershed	Sandwich	Rumney Marshes, Golden Hills
Essex	Parker River/Essex Bay	Saugus	Canoe River Aquifer
Falmouth	Waquoit Bay	Sharon	Fowl Meadow and Ponkapoag Bog
Foxborough	Canoe River Aquifer		Schenob Brook
Gloucester	Parker River/Essex Bay	Sheffield	Squannassit
Groton	Petapawag and Squannassit	Shirley	Kampoosa Bog Drainage Basin
Grafton	Miscoe-Warren-Whitehall Watersheds	Stockbridge	Hockomock Swamp, Canoe River Aquifer
Harvard	Central Nashua River Valley	Taunton	Squannassit
	Squannassit	Townsend	Wellfleet Harbor
Harwich	Pleasant Bay	Truro	Petapawag
Hingham	Weir River, Weymouth Back River	Tyngsborough	Miscoe-Warren-Whitehall Watersheds
Hinsdale	Hinsdale Flats Watershed	Upton	Golden Hills
Holbrook	Cranberry Brook Watershed	Wakefield	Hinsdale Flats Watershed
Hopkinton	Westborough Cedar Swamp	Washington	Wellfleet Harbor
	Miscoe-Warren-Whitehall Watersheds	Wellfleet	Hockomock Swamp
Hull	Weir River	W Bridgewater	Westborough Cedar Swamp
Ipswich	Parker River/Essex Bay	Westborough	Fowl Meadow and Ponkapoag Bog
Lancaster	Central Nashua River Valley	Westwood	Weymouth Back River
	Squannassit	Weymouth	Rumney Marshes
Lee	Kampoosa Bog Drainage Basin	Winthrop	
Leominster	Central Nashua River Valley		



# WPA Form 3 – Notice of Intent

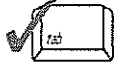
Massachusetts Wetlands Protection Act M.G.L. c. 131, §40

MassDEP File Number

Document Transaction Number

City/Town

**Important:**  
When filling out forms on the computer, use only the tab key to move your cursor - do not use the return key.



**Note:**  
Before completing this form consult your local Conservation Commission regarding any municipal bylaw or ordinance.

## A. General Information

1. Project Location (**Note:** electronic filers will click on button to locate project site):

_____	_____	_____
a. Street Address	b. City/Town	c. Zip Code
Latitude and Longitude: _____		
_____	_____	_____
d. Latitude	e. Longitude	
_____	_____	
f. Assessors Map/Plat Number	g. Parcel /Lot Number	

2. Applicant:

_____	_____	
a. First Name	b. Last Name	
_____		
c. Organization		
_____		
d. Street Address		
_____	_____	_____
e. City/Town	f. State	g. Zip Code
_____	_____	_____
h. Phone Number	i. Fax Number	j. Email Address

3. Property owner (required if different from applicant):  Check if more than one owner

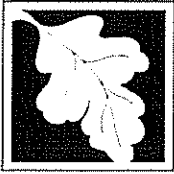
_____	_____	
a. First Name	b. Last Name	
_____		
c. Organization		
_____		
d. Street Address		
_____	_____	_____
e. City/Town	f. State	g. Zip Code
_____	_____	_____
h. Phone Number	i. Fax Number	j. Email address

4. Representative (if any):

_____	_____	
a. First Name	b. Last Name	
_____		
c. Company		
_____		
d. Street Address		
_____	_____	_____
e. City/Town	f. State	g. Zip Code
_____	_____	_____
h. Phone Number	i. Fax Number	j. Email address

5. Total WPA Fee Paid (from NOI Wetland Fee Transmittal Form):

_____	_____	_____
a. Total Fee Paid	b. State Fee Paid	c. City/Town Fee Paid



# WPA Form 3 – Notice of Intent

Massachusetts Wetlands Protection Act M.G.L. c. 131, §40

MassDEP File Number \_\_\_\_\_

Document Transaction Number \_\_\_\_\_

City/Town \_\_\_\_\_

## A. General Information (continued)

6. General Project Description:

\_\_\_\_\_  
\_\_\_\_\_

7a. Project Type Checklist:

- |   |   |
|---|---|
| 1. <input type="checkbox"/> Single Family Home                | 2. <input type="checkbox"/> Residential Subdivision                   |
| 3. <input type="checkbox"/> Limited Project Driveway Crossing | 4. <input type="checkbox"/> Commercial/Industrial                     |
| 5. <input type="checkbox"/> Dock/Pier                         | 6. <input type="checkbox"/> Utilities                                 |
| 7. <input type="checkbox"/> Coastal Engineering Structure     | 8. <input type="checkbox"/> Agriculture (e.g., cranberries, forestry) |
| 9. <input type="checkbox"/> Transportation                    | 10. <input type="checkbox"/> Other                                    |

7b. Is any portion of the proposed activity eligible to be treated as a limited project subject to 310 CMR 10.24 (coastal) or 310 CMR 10.53 (inland)?

1.  Yes  No If yes, describe which limited project applies to this project:

2. Limited Project \_\_\_\_\_

8. Property recorded at the Registry of Deeds for:

a. County \_\_\_\_\_

b. Certificate # (if registered land) \_\_\_\_\_

c. Book \_\_\_\_\_

d. Page Number \_\_\_\_\_

## B. Buffer Zone & Resource Area Impacts (temporary & permanent)

- Buffer Zone Only – Check if the project is located only in the Buffer Zone of a Bordering Vegetated Wetland, Inland Bank, or Coastal Resource Area.
- Inland Resource Areas (see 310 CMR 10.54-10.58; if not applicable, go to Section B.3, Coastal Resource Areas).

Check all that apply below. Attach narrative and any supporting documentation describing how the project will meet all performance standards for each of the resource areas altered, including standards requiring consideration of alternative project design or location.

For all projects affecting other Resource Areas, please attach a narrative explaining how the resource area was delineated.

<u>Resource Area</u>	<u>Size of Proposed Alteration</u>	<u>Proposed Replacement (if any)</u>
a. <input type="checkbox"/> Bank	1. linear feet _____	2. linear feet _____
b. <input type="checkbox"/> Bordering Vegetated Wetland	1. square feet _____	2. square feet _____
c. <input type="checkbox"/> Land Under Waterbodies and Waterways	1. square feet _____ 3. cubic yards dredged _____	2. square feet _____



WPA Form 3 - Notice of Intent

Massachusetts Wetlands Protection Act M.G.L. c. 131, §40

Provided by MassDEP:

MassDEP File Number

Document Transaction Number

City/Town

B. Buffer Zone & Resource Area Impacts (temporary & permanent) (cont'd)

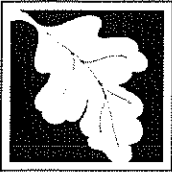
Resource Area, Size of Proposed Alteration, Proposed Replacement (if any)
d. Bordering Land Subject to Flooding
e. Isolated Land Subject to Flooding
f. Riverfront Area
2. Width of Riverfront Area (check one):
3. Total area of Riverfront Area on the site of the proposed project:
4. Proposed alteration of the Riverfront Area:
5. Has an alternatives analysis been done and is it attached to this NOI?
6. Was the lot where the activity is proposed created prior to August 1, 1996?

3. Coastal Resource Areas: (See 310 CMR 10.25-10.35)

Check all that apply below. Attach narrative and supporting documentation describing how the project will meet all performance standards for each of the resource areas altered, including standards requiring consideration of alternative project design or location.

Online Users: Include your document transaction number (provided on your receipt page) with all supplementary information you submit to the Department.

Resource Area, Size of Proposed Alteration, Proposed Replacement (if any)
a. Designated Port Areas
b. Land Under the Ocean
c. Barrier Beach
d. Coastal Beaches
e. Coastal Dunes



# WPA Form 3 – Notice of Intent

Massachusetts Wetlands Protection Act M.G.L. c. 131, §40

MassDEP File Number \_\_\_\_\_

Document Transaction Number \_\_\_\_\_

City/Town \_\_\_\_\_

## B. Buffer Zone & Resource Area Impacts (temporary & permanent) (cont'd)

	<u>Size of Proposed Alteration</u>	<u>Proposed Replacement (if any)</u>
f. <input type="checkbox"/> Coastal Banks	_____	
	1. linear feet	
g. <input type="checkbox"/> Rocky Intertidal Shores	_____	
	1. square feet	
h. <input type="checkbox"/> Salt Marshes	_____	_____
	1. square feet	2. sq ft restoration, rehab., creation
i. <input type="checkbox"/> Land Under Salt Ponds	_____	
	1. square feet	
	_____	
	2. cubic yards dredged	
j. <input type="checkbox"/> Land Containing Shellfish	_____	
	1. square feet	
k. <input type="checkbox"/> Fish Runs	Indicate size under Coastal Banks, inland Bank, Land Under the Ocean, and/or inland Land Under Waterbodies and Waterways, above	
	_____	
	1. cubic yards dredged	
l. <input type="checkbox"/> Land Subject to Coastal Storm Flowage	_____	
	1. square feet	
4. <input type="checkbox"/> Restoration/Enhancement	If the project is for the purpose of restoring or enhancing a wetland resource area in addition to the square footage that has been entered in Section B.2.b or B.3.h above, please enter the additional amount here.	
	_____	_____
	a. square feet of BVW	b. square feet of Salt Marsh
5. <input type="checkbox"/> Project Involves Stream Crossings		
	_____	_____
	a. number of new stream crossings	b. number of replacement stream crossings

## C. Other Applicable Standards and Requirements

### Streamlined Massachusetts Endangered Species Act/Wetlands Protection Act Review

1. Is any portion of the proposed project located in **Estimated Habitat of Rare Wildlife** as indicated on the most recent Estimated Habitat Map of State-Listed Rare Wetland Wildlife published by the Natural Heritage and Endangered Species Program (NHESP)? To view habitat maps, see the *Massachusetts Natural Heritage Atlas* or go to [http://www.mass.gov/dfwele/dfw/nhESP/regulatory\\_review/priority\\_habitat/online\\_viewer.htm](http://www.mass.gov/dfwele/dfw/nhESP/regulatory_review/priority_habitat/online_viewer.htm).

a.  Yes  No **If yes, include proof of mailing or hand delivery of NOI to:**

**Natural Heritage and Endangered Species Program  
Division of Fisheries and Wildlife  
Route 135, North Drive  
Westborough, MA 01581**

b. Date of map \_\_\_\_\_



# WPA Form 3 – Notice of Intent

Massachusetts Wetlands Protection Act M.G.L. c. 131, §40

MassDEP File Number \_\_\_\_\_

Document Transaction Number \_\_\_\_\_

City/Town \_\_\_\_\_

## C. Other Applicable Standards and Requirements (cont'd)

If yes, the project is also subject to Massachusetts Endangered Species Act (MESA) review (321 CMR 10.18). To qualify for a streamlined, 30-day, MESA/Wetlands Protection Act review, please complete Section C.1.C, and include requested materials with this Notice of Intent (NOI); OR complete Section C.1.d, if applicable. *If MESA supplemental information is not included with the NOI, by completing Section 1 of this form, the NHESP will require a separate MESA filing which may take up to 90 days to review (unless noted exceptions in Section 2 apply, see below).*

### 1. c. Submit Supplemental Information for Endangered Species Review\*

1.  Percentage/acreage of property to be altered:

(a) within wetland Resource Area

\_\_\_\_\_ percentage/acreage

(b) outside Resource Area

\_\_\_\_\_ percentage/acreage

2.  Assessor's Map or right-of-way plan of site

3.  Project plans for entire project site, including wetland resource areas and areas outside of wetlands jurisdiction, showing existing and proposed conditions, existing and proposed tree/vegetation clearing line, and clearly demarcated limits of work \*\*\*

(a)  Project description (including description of impacts outside of wetland resource area & buffer zone)

(b)  Photographs representative of the site

(c)  MESA filing fee (fee information available at:

[http://www.mass.gov/dfwele/dfw/nhesp/regulatory\\_review/ mesa/ mesa\\_fee\\_schedule.htm](http://www.mass.gov/dfwele/dfw/nhesp/regulatory_review/ mesa/ mesa_fee_schedule.htm)).

Make check payable to "Commonwealth of Massachusetts - NHESP" and **mail to NHESP** at above address

*Projects altering 10 or more acres of land, also submit:*

(d)  Vegetation cover type map of site

(e)  Project plans showing Priority & Estimated Habitat boundaries

### d. OR Check One of the Following

1.  Project is exempt from MESA review.

Attach applicant letter indicating which MESA exemption applies. (See 321 CMR 10.14, [http://www.mass.gov/dfwele/dfw/nhesp/regulatory\\_review/ mesa/ mesa\\_exemptions.htm](http://www.mass.gov/dfwele/dfw/nhesp/regulatory_review/ mesa/ mesa_exemptions.htm); the NOI must still be sent to NHESP if the project is within estimated habitat pursuant to 310 CMR 10.37 and 10.59.)

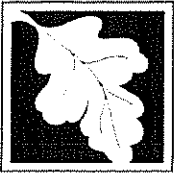
2.  Separate MESA review ongoing.

\_\_\_\_\_ a. NHESP Tracking #

\_\_\_\_\_ b. Date submitted to NHESP

\* Some projects not in Estimated Habitat may be located in Priority Habitat, and require NHESP review (see <http://www.mass.gov/dfwele/dfw/nhesp/nhesp.htm>, regulatory review tab). Priority Habitat includes habitat for state-listed plants and strictly upland species not protected by the Wetlands Protection Act.

\*\* MESA projects may not be segmented (321 CMR 10.16). The applicant must disclose full development plans even if such plans are not required as part of the Notice of Intent process.



# WPA Form 3 – Notice of Intent

Massachusetts Wetlands Protection Act M.G.L. c. 131, §40

MassDEP File Number

Document Transaction Number

City/Town

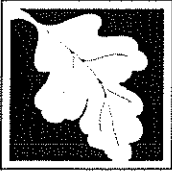
## C. Other Applicable Standards and Requirements (cont'd)

3.  Separate MESA review completed. Include copy of NHESP "no Take" determination or valid Conservation & Management Permit with approved plan.
2. For coastal projects only, is any portion of the proposed project located below the mean high water line or in a fish run?
- a.  Not applicable – project is in inland resource area only
- b.  Yes  No If yes, include proof of mailing or hand delivery of NOI to either:
- |   |  |
|---|--|
| South Shore - Cohasset to Rhode Island, and the Cape & Islands:   | North Shore - Hull to New Hampshire:   |
| Division of Marine Fisheries - Southeast Marine Fisheries Station<br>Attn: Environmental Reviewer<br>1213 Purchase Street – 3rd Floor<br>New Bedford, MA 02740-6694 | Division of Marine Fisheries - North Shore Office<br>Attn: Environmental Reviewer<br>30 Emerson Avenue<br>Gloucester, MA 01930 |

Also if yes, the project may require a Chapter 91 license. For coastal towns in the Northeast Region, please contact MassDEP's Boston Office. For coastal towns in the Southeast Region, please contact MassDEP's Southeast Regional Office.

3. Is any portion of the proposed project within an Area of Critical Environmental Concern (ACEC)?
- a.  Yes  No If yes, provide name of ACEC (see instructions to WPA Form 3 or MassDEP Website for ACEC locations). **Note:** electronic filers click on Website.
- b. ACEC
4. Is any portion of the proposed project within an area designated as an Outstanding Resource Water (ORW) as designated in the Massachusetts Surface Water Quality Standards, 314 CMR 4.00?
- a.  Yes  No
5. Is any portion of the site subject to a Wetlands Restriction Order under the Inland Wetlands Restriction Act (M.G.L. c. 131, § 40A) or the Coastal Wetlands Restriction Act (M.G.L. c. 130, § 105)?
- a.  Yes  No
6. Is this project subject to provisions of the MassDEP Stormwater Management Standards?
- a.  Yes. Attach a copy of the Stormwater Report as required by the Stormwater Management Standards per 310 CMR 10.05(6)(k)-(q) and check if:
- Applying for Low Impact Development (LID) site design credits (as described in Stormwater Management Handbook Vol. 2, Chapter 3)
  - A portion of the site constitutes redevelopment
  - Proprietary BMPs are included in the Stormwater Management System.
- b.  No. Check why the project is exempt:
- Single-family house

**Online Users:**  
Include your document transaction number (provided on your receipt page) with all supplementary information you submit to the Department.



# WPA Form 3 – Notice of Intent

Massachusetts Wetlands Protection Act M.G.L. c. 131, §40

MassDEP File Number

Document Transaction Number

City/Town

## C. Other Applicable Standards and Requirements (cont'd)

- 2.  Emergency road repair
- 3.  Small Residential Subdivision (less than or equal to 4 single-family houses or less than or equal to 4 units in multi-family housing project) with no discharge to Critical Areas.

## D. Additional Information

Applicants must include the following with this Notice of Intent (NOI). See instructions for details.

**Online Users:** Attach the document transaction number (provided on your receipt page) for any of the following information you submit to the Department.

- 1.  USGS or other map of the area (along with a narrative description, if necessary) containing sufficient information for the Conservation Commission and the Department to locate the site. (Electronic filers may omit this item.)
- 2.  Plans identifying the location of proposed activities (including activities proposed to serve as a Bordering Vegetated Wetland [BVW] replication area or other mitigating measure) relative to the boundaries of each affected resource area.
- 3.  Identify the method for BVW and other resource area boundary delineations (MassDEP BVW Field Data Form(s), Determination of Applicability, Order of Resource Area Delineation, etc.), and attach documentation of the methodology.
- 4.  List the titles and dates for all plans and other materials submitted with this NOI.

a. Plan Title

b. Prepared By

c. Signed and Stamped by

d. Final Revision Date

e. Scale

f. Additional Plan or Document Title

g. Date

- 5.  If there is more than one property owner, please attach a list of these property owners not listed on this form.
- 6.  Attach proof of mailing for Natural Heritage and Endangered Species Program, if needed.
- 7.  Attach proof of mailing for Massachusetts Division of Marine Fisheries, if needed.
- 8.  Attach NOI Wetland Fee Transmittal Form
- 9.  Attach Stormwater Report, if needed.



# WPA Form 3 – Notice of Intent

Massachusetts Wetlands Protection Act M.G.L. c. 131, §40

MassDEP File Number

Document Transaction Number

City/Town

## E. Fees

- Fee Exempt: No filing fee shall be assessed for projects of any city, town, county, or district of the Commonwealth, federally recognized Indian tribe housing authority, municipal housing authority, or the Massachusetts Bay Transportation Authority.

Applicants must submit the following information (in addition to pages 1 and 2 of the NOI Wetland Fee Transmittal Form) to confirm fee payment:

2. Municipal Check Number

3. Check date

4. State Check Number

5. Check date

6. Payor name on check: First Name

7. Payor name on check: Last Name

## F. Signatures and Submittal Requirements

I hereby certify under the penalties of perjury that the foregoing Notice of Intent and accompanying plans, documents, and supporting data are true and complete to the best of my knowledge. I understand that the Conservation Commission will place notification of this Notice in a local newspaper at the expense of the applicant in accordance with the wetlands regulations, 310 CMR 10.05(5)(a).

I further certify under penalties of perjury that all abutters were notified of this application, pursuant to the requirements of M.G.L. c. 131, § 40. Notice must be made by Certificate of Mailing or in writing by hand delivery or certified mail (return receipt requested) to all abutters within 100 feet of the property line of the project location.

1. Signature of Applicant

2. Date

3. Signature of Property Owner (if different)

4. Date

5. Signature of Representative (if any)

6. Date

### For Conservation Commission:

Two copies of the completed Notice of Intent (Form 3), including supporting plans and documents, two copies of the NOI Wetland Fee Transmittal Form, and the city/town fee payment, to the Conservation Commission by certified mail or hand delivery.

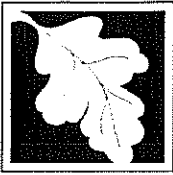
### For MassDEP:

One copy of the completed Notice of Intent (Form 3), including supporting plans and documents, one copy of the NOI Wetland Fee Transmittal Form, and a **copy** of the state fee payment to the MassDEP Regional Office (see Instructions) by certified mail or hand delivery.

### Other:

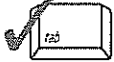
If the applicant has checked the "yes" box in any part of Section C, Item 3, above, refer to that section and the Instructions for additional submittal requirements.

The original and copies must be sent simultaneously. Failure by the applicant to send copies in a timely manner may result in dismissal of the Notice of Intent.



Massachusetts Department of Environmental Protection  
 Bureau of Resource Protection - Wetlands  
**NOI Wetland Fee Transmittal Form**  
 Massachusetts Wetlands Protection Act M.G.L. c. 131, §40

**Important:**  
 When filling out forms on the computer, use only the tab key to move your cursor - do not use the return key.



**A. Applicant Information**

1. Applicant:

a. First Name \_\_\_\_\_ b. Last Name \_\_\_\_\_

c. Organization \_\_\_\_\_

d. Mailing Address \_\_\_\_\_

e. City/Town \_\_\_\_\_ f. State \_\_\_\_\_ g. Zip Code \_\_\_\_\_

h. Phone Number \_\_\_\_\_ i. Fax Number \_\_\_\_\_ j. Email Address \_\_\_\_\_

2. Property Owner (if different):

a. First Name \_\_\_\_\_ b. Last Name \_\_\_\_\_

c. Organization \_\_\_\_\_

d. Mailing Address \_\_\_\_\_

e. City/Town \_\_\_\_\_ f. State \_\_\_\_\_ g. Zip Code \_\_\_\_\_

h. Phone Number \_\_\_\_\_ i. Fax Number \_\_\_\_\_ j. Email Address \_\_\_\_\_

3. Project Location:

a. Street Address \_\_\_\_\_ b. City/Town \_\_\_\_\_

**B. Fees**

The fee should be calculated using the following six-step process and worksheet. **Please see Instructions before filling out worksheet.**

**Step 1/Type of Activity:** Describe each type of activity that will occur in wetland resource area and buffer zone.

**Step 2/Number of Activities:** Identify the number of each type of activity.


**Step 3/Individual Activity Fee:** Identify each activity fee from the six project categories listed in the instructions.

**Step 4/Subtotal Activity Fee:** Multiply the number of activities (identified in Step 2) times the fee per category (identified in Step 3) to reach a subtotal fee amount. Note: If any of these activities are in a Riverfront Area in addition to another Resource Area or the Buffer Zone, the fee per activity should be multiplied by 1.5 and then added to the subtotal amount.

**Step 5/Total Project Fee:** Determine the total project fee by adding the subtotal amounts from Step 4.

**Step 6/Fee Payments:** To calculate the state share of the fee, divide the total fee in half and subtract \$12.50. To calculate the city/town share of the fee, divide the total fee in half and add \$12.50.

To calculate filing fees, refer to the category fee list and examples in the instructions for filling out WPA Form 3 (Notice of Intent).



Massachusetts Department of Environmental Protection  
 Bureau of Resource Protection - Wetlands  
**NOI Wetland Fee Transmittal Form**  
 Massachusetts Wetlands Protection Act M.G.L. c. 131, §40

**B. Fees (continued)**

Step 1/Type of Activity	Step 2/Number of Activities	Step 3/Individual Activity Fee	Step 4/Subtotal Activity Fee
_____	_____	_____	_____
_____	_____	_____	_____
_____	_____	_____	_____
_____	_____	_____	_____
_____	_____	_____	_____
_____	_____	_____	_____
_____	_____	_____	_____
_____	_____	_____	_____

Step 5/Total Project Fee: \_\_\_\_\_

**Step 6/Fee Payments:**

Total Project Fee: \_\_\_\_\_ a. Total Fee from Step 5

State share of filing Fee: \_\_\_\_\_ b. 1/2 Total Fee **less** \$12.50

City/Town share of filling Fee: \_\_\_\_\_ c. 1/2 Total Fee **plus** \$12.50

**C. Submittal Requirements**

- a.) Complete pages 1 and 2 and send with a check or money order for the state share of the fee, payable to the Commonwealth of Massachusetts.

Department of Environmental Protection  
 Box 4062  
 Boston, MA 02211

- b.) **To the Conservation Commission:** Send the Notice of Intent or Abbreviated Notice of Intent; a **copy** of this form; and the city/town fee payment.

**To MassDEP Regional Office (see Instructions):** Send a copy of the Notice of Intent or Abbreviated Notice of Intent; a **copy** of this form; and a **copy** of the state fee payment. (E-filers of Notices of Intent may submit these electronically.)